

H2Teesside Project

Planning Inspectorate Reference: EN070009

Land within the boroughs of Redcar and Cleveland and Stockton-on-Tees, Teesside and within the borough of Hartlepool, County Durham

The H2 Teesside Order

Document Reference: 7.11.1 Second Change Application Report – Order Limits Comparison Plans

Planning Act 2008



Applicant: H2 Teesside Ltd

Date: February 2025

DOCUMENT HISTORY

DOCUMENT REF	7.11.1		
REVISION	0		
AUTHOR	AECOM		
SIGNED	AECOM	DATE	06.02.25
APPROVED BY	AECOM		
SIGNED	AECOM	DATE	06.02.25
DOCUMENT OWNER	AECOM		














APPLICANT



CONSULTANT

AECOM Limited
100 Embankment,
Cathedral Approach,
Manchester, M3 7FB
www.aecom.com

LEGEND

-  Order limits - For Change Notification - August 2024
-  Change No.
-  Land Removed
-  Work No. 2A - Natural Gas Connection - Underground High Pressure Gas Pipeline
-  Work No. 3A - Electrical Connection Works
-  Work No. 4 - Water Supply Connection Works
-  Work No. 5 - Wastewater Disposal Works
-  Work No. 6A.1 - Hydrogen Distribution Network - Overground and Underground Pipelines
-  Work No. 7A - Carbon Dioxide - Export Pipeline
-  Work No. 8 - Oxygen and Nitrogen Gas Connections
-  Work No. 10A.1 - Access Highway Improvements and Use

NOTES

- 1: Reproduced from Ordnance Survey digital map data © Crown copyright 2025. All rights reserved. License number AC0000808122.
- 2: Contains Ordnance Survey Data © Crown Copyright and database right 2025.

ISSUE PURPOSE

For Examination

PROJECT NUMBER

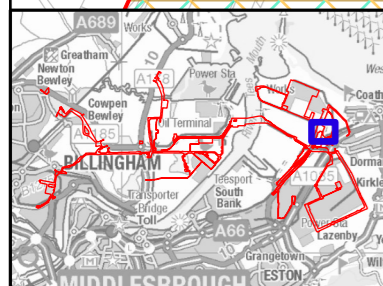
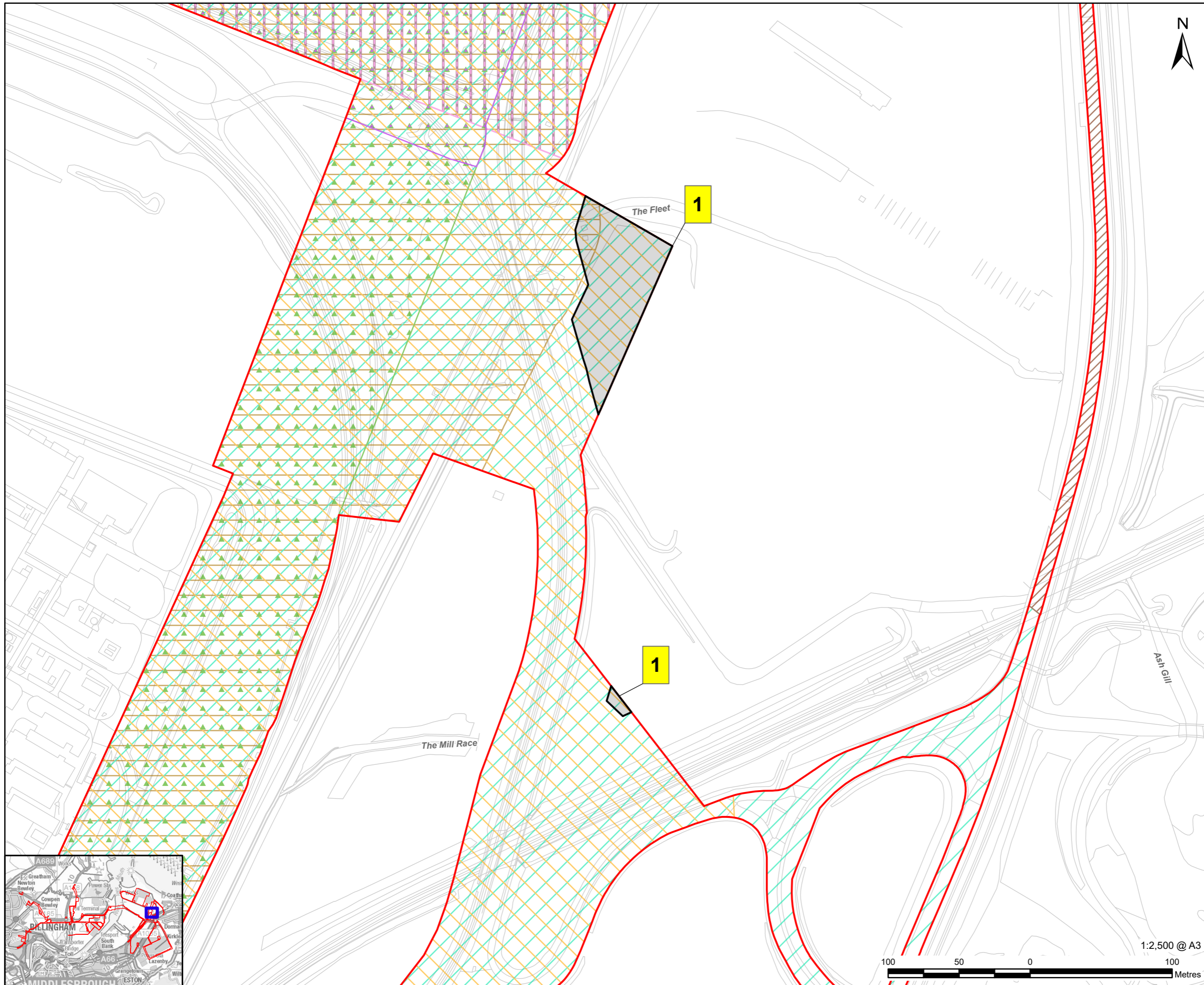
60689030

FIGURE TITLE

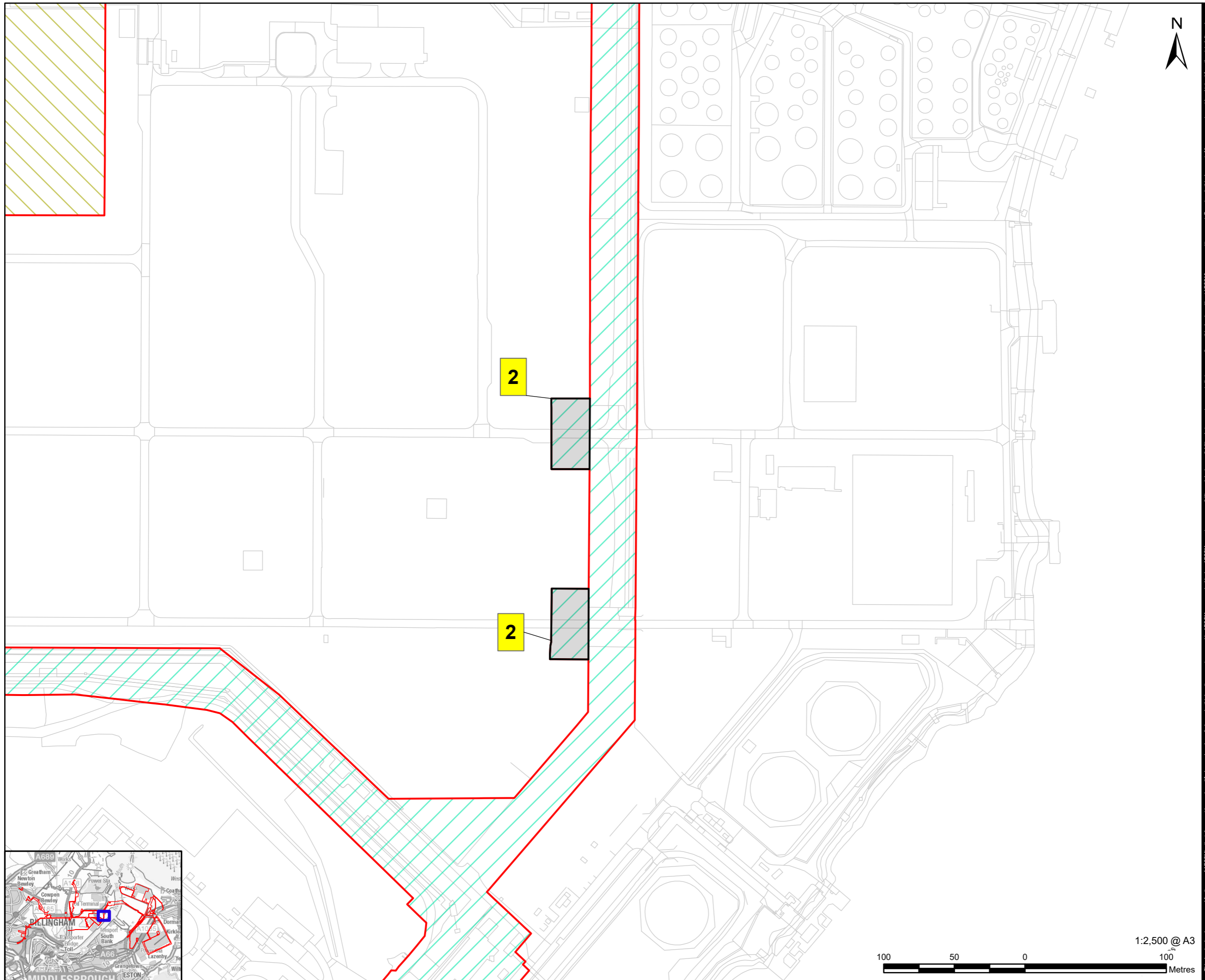
Change Application - Work No. Comparison Plans

FIGURE NUMBER

Sheet 1 of 18 (Change 1)



This drawing has been prepared for the use of AECOM's client. It may not be used, modified, reproduced or relied upon by third parties, except as agreed by AECOM or as required by law. AECOM accepts no responsibility, and denies any liability whatsoever, to any party that uses or relies on this drawing without AECOM's express written consent. Do not scale this document. All measurements must be obtained from the stated dimensions.



APPLICANT



CONSULTANT

AECOM Limited
100 Embankment,
Cathedral Approach,
Manchester, M3 7FB
www.aecom.com

LEGEND

- Order limits - For Change Notification - August 2024
- 1 Change No.
- Land Removed
- Work No. 6A.1 - Hydrogen Distribution Network - Overground and Underground Pipelines
- Work No. 9 - Temporary Construction Compounds

NOTES

- 1: Reproduced from Ordnance Survey digital map data © Crown copyright 2025. All rights reserved. License number AC0000808122.
- 2: Contains Ordnance Survey Data © Crown Copyright and database right 2025.

ISSUE PURPOSE

For Examination

PROJECT NUMBER

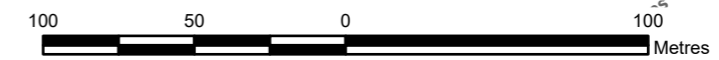
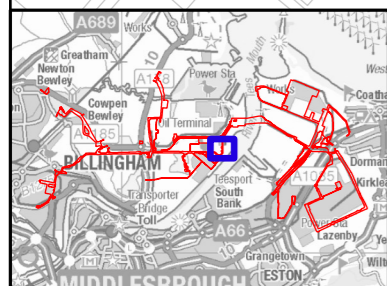
60689030

FIGURE TITLE

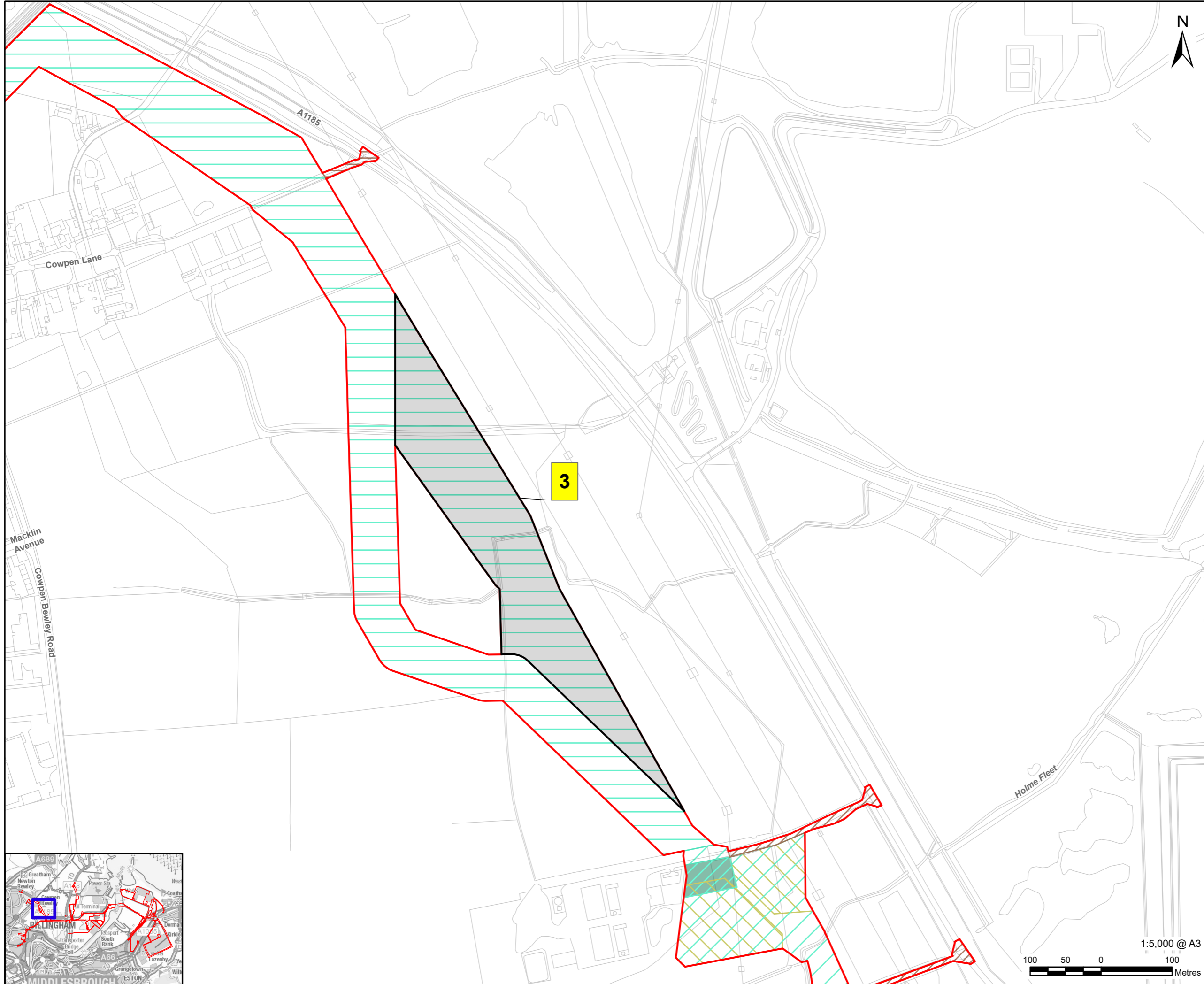
Change Application - Work No. Comparison Plans

FIGURE NUMBER

Sheet 2 of 18 (Change 2)



This drawing has been prepared for the use of AECOM's client. It may not be used, modified, reproduced or relied upon by third parties, except as agreed by AECOM or as required by law. AECOM accepts no responsibility, and denies any liability whatsoever, to any party that uses or relies on this drawing without AECOM's express written consent. Do not scale this document. All measurements must be obtained from the stated dimensions.



APPLICANT

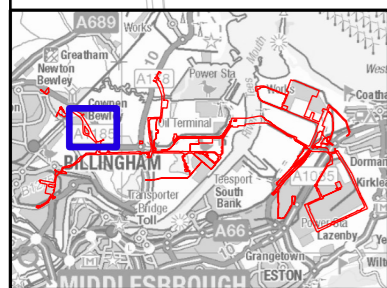


CONSULTANT

AECOM Limited
100 Embankment,
Cathedral Approach,
Manchester, M3 7FB
www.aecom.com

LEGEND

- Order limits - For Change Notification - August 2024
- 1 Change No.
- Land Removed
- Work No. 6A.1 - Hydrogen Distribution Network - Overground and Underground Pipelines
- Work No. 6A.2 - Hydrogen Distribution Network - Overground and Underground Pipelines to connect to Work No. 6B.2
- Work No. 6B.1 - Hydrogen Distribution Network - Above Ground Installations
- Work No. 9 - Temporary Construction Compounds
- Work No. 10A.1 - Access Highway Improvements and Use
- Work No. 10A.2 - Access Highway Improvements and Use - Relating to Work Nos. 6A.2 and 6B.2



NOTES

- 1: Reproduced from Ordnance Survey digital map data © Crown copyright 2025. All rights reserved. License number AC0000808122.
- 2: Contains Ordnance Survey Data © Crown Copyright and database right 2025.

ISSUE PURPOSE

For Examination

PROJECT NUMBER

60689030

FIGURE TITLE

Change Application - Work No. Comparison Plans

FIGURE NUMBER









Sheet 3 of 18 (Change 3)

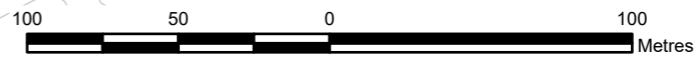
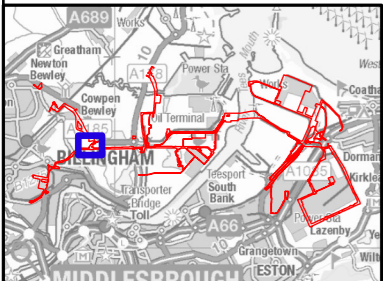
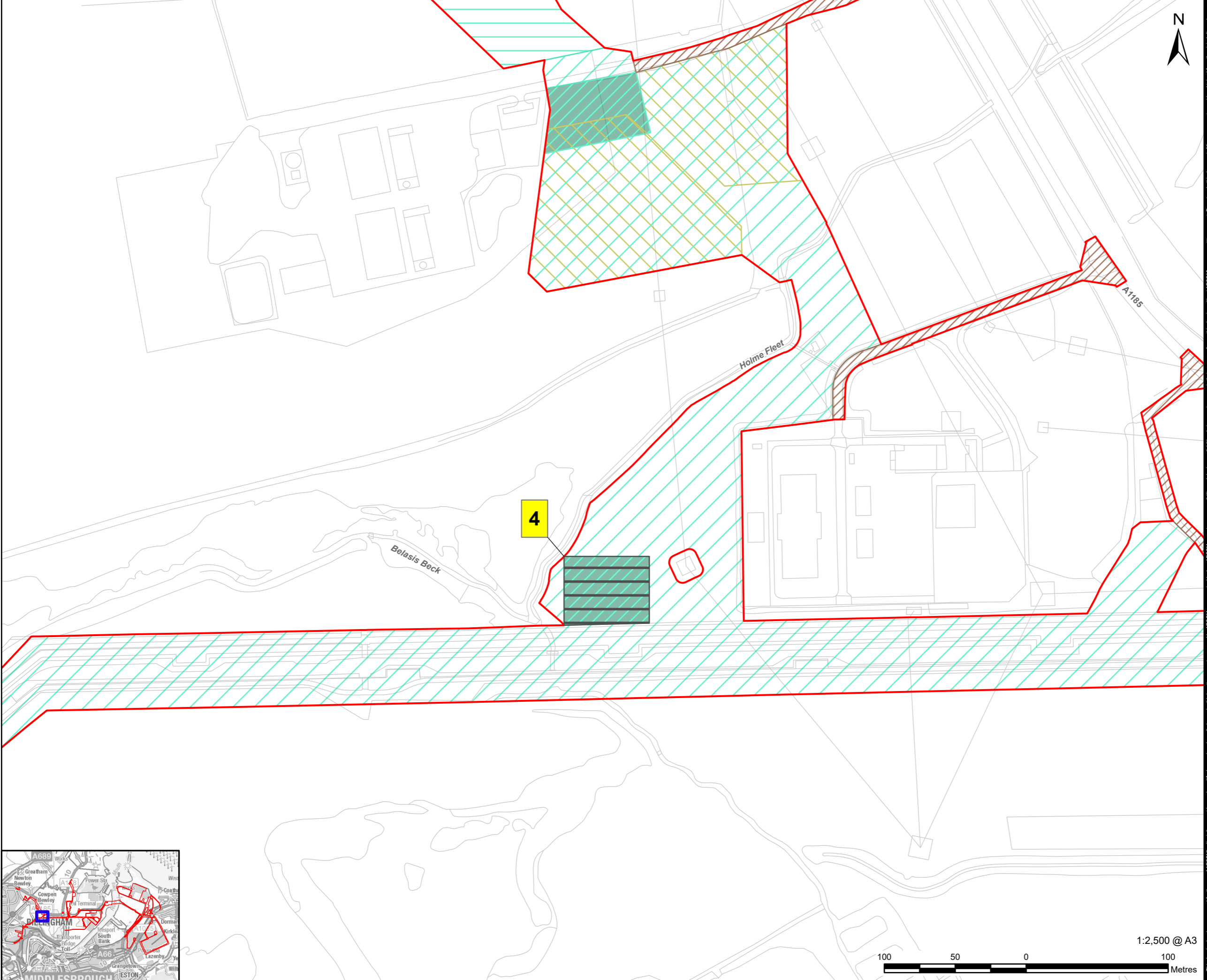


This drawing has been prepared for the use of AECOM's client. It may not be used, modified, reproduced or relied upon by third parties, except as agreed by AECOM or as required by law. AECOM accepts no responsibility, and denies any liability whatsoever, to any party that uses or relies on this drawing without AECOM's express written consent. Do not scale this document. All measurements must be obtained from the stated dimensions.



AECOM Limited
100 Embankment,
Cathedral Approach,
Manchester, M3 7FB
www.aecom.com

-  Order limits - For Change Notification - August 2024
-  1 Change No.
-  Work No. Changed from 6B.1 to 6A.1
-  Work No. 6A.1 - Hydrogen Distribution Network - Overground and Underground Pipelines
-  Work No. 6A.2 - Hydrogen Distribution Network - Overground and Underground Pipelines to connect to Work No. 6B.2
-  Work No. 6B.1 - Hydrogen Distribution Network - Above Ground Installations
-  Work No. 9 - Temporary Construction Compounds
-  Work No. 10A.1 - Access Highway Improvements and Use



NOTES

- 1: Reproduced from Ordnance Survey digital map data © Crown copyright 2025. All rights reserved. License number AC0000808122.
- 2: Contains Ordnance Survey Data © Crown Copyright and database right 2025.

ISSUE PURPOSE

For Examination

PROJECT NUMBER

60689030

FIGURE TITLE

Change Application - Work No. Comparison Plans

FIGURE NUMBER

Sheet 4 of 18 (Change 4)

This drawing has been prepared for the use of AECOM's client. It may not be used, modified, reproduced or relied upon by third parties, except as agreed by AECOM or as required by law. AECOM accepts no responsibility, and denies any liability whatsoever, to any party that uses or relies on this drawing without AECOM's express written consent. Do not scale this document. All measurements must be obtained from the stated dimensions.



AECOM Limited
100 Embankment,
Cathedral Approach,
Manchester, M3 7FB
www.aecom.com

- Order limits - For Change Notification - August 2024
- Change No.
- Land Removed
- Work No. 1A.1 Extended
- Work No. 1A.1 Removed
- Extent of Work No. 1
- Work No. 1A.1 - Phase 1 Hydrogen Unit
- Work No. 2A - Natural Gas Connection - Underground High Pressure Gas Pipeline
- Work No. 3A - Electrical Connection Works
- Work No. 3B.1 - Electrical Connection - Above Ground Installation Connecting Work No. 3A to Pellet-Sinter Substation
- Work No. 4 - Water Supply Connection Works
- Work No. 5 - Wastewater Disposal Works
- Work No. 6A.1 - Hydrogen Distribution Network - Overground and Underground Pipelines
- Work No. 7A - Carbon Dioxide - Export Pipeline
- Work No. 8 - Oxygen and Nitrogen Gas Connections
- Work No. 10A.1 - Access Highway Improvements and Use

NOTES

- 1: Reproduced from Ordnance Survey digital map data © Crown copyright 2025. All rights reserved. License number AC0000808122.
- 2: Contains Ordnance Survey Data © Crown Copyright and database right 2025.

ISSUE PURPOSE

For Examination

PROJECT NUMBER

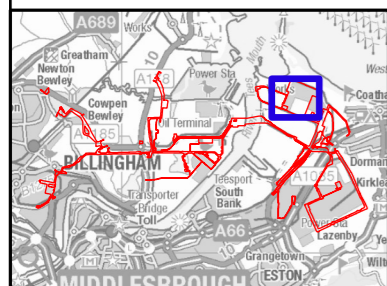
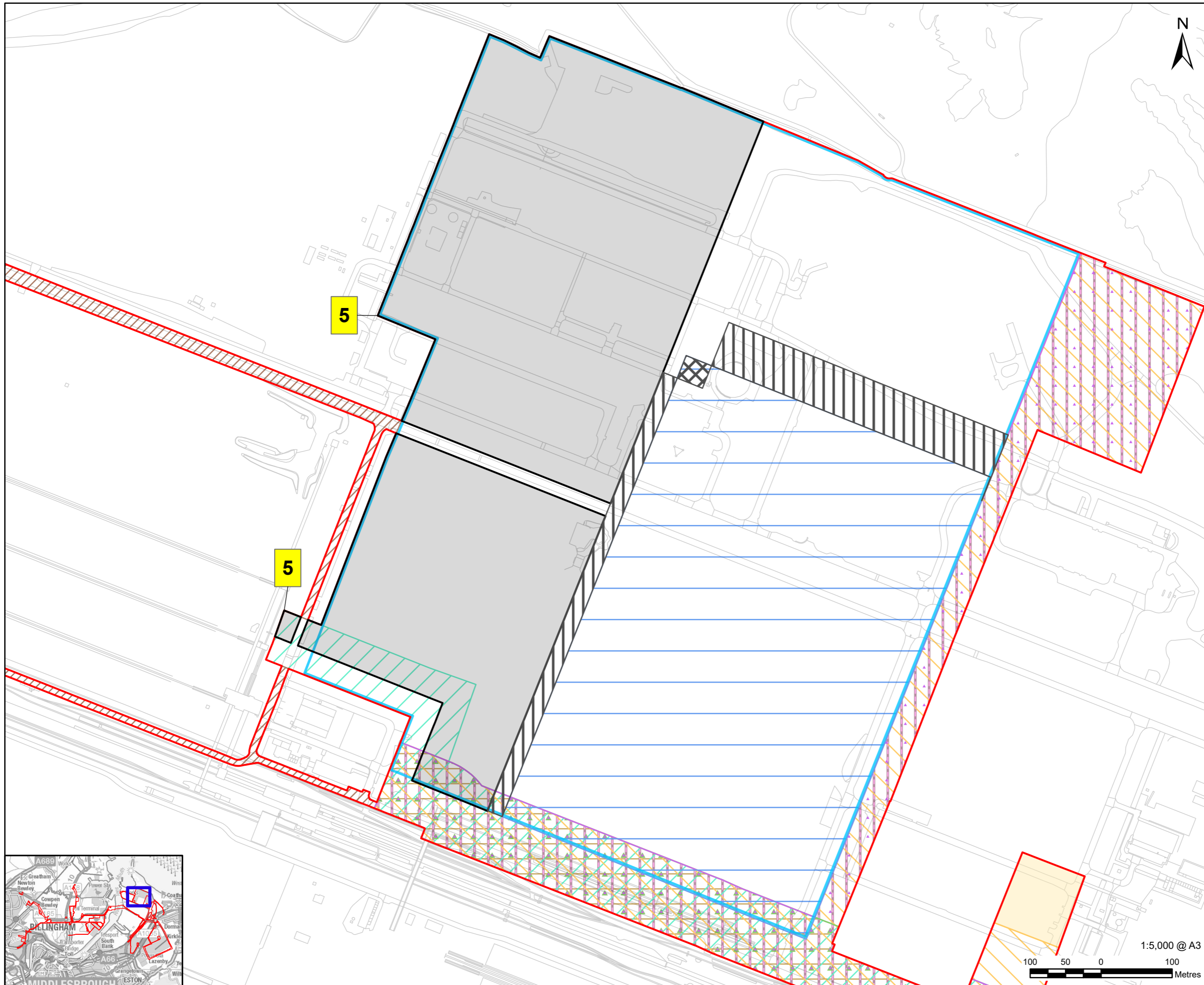
60689030

FIGURE TITLE

Change Application - Work No. Comparison Plans

FIGURE NUMBER

Sheet 5 of 18 (Change 5)



This drawing has been prepared for the use of AECOM's client. It may not be used, modified, reproduced or relied upon by third parties, except as agreed by AECOM or as required by law. AECOM accepts no responsibility, and denies any liability whatsoever, to any party that uses or relies on this drawing without AECOM's express written consent. Do not scale this document. All measurements must be obtained from the stated dimensions.



AECOM Limited
100 Embankment,
Cathedral Approach,
Manchester, M3 7FB
www.aecom.com

- Order limits - For Change Notification - August 2024
- Change No. 1
- Land Removed
- Work No. 1A.2 Removed
- Extent of Work No. 1
- Work No. 1A.2 - Phase 2 Hydrogen Unit
- Work No. 2A - Natural Gas Connection - Underground High Pressure Gas Pipeline
- Work No. 3A - Electrical Connection Works
- Work No. 3B.1 - Electrical Connection - Above Ground Installation Connecting Work No. 3A to Pellet-Sinter Substation
- Work No. 4 - Water Supply Connection Works
- Work No. 5 - Wastewater Disposal Works
- Work No. 6A.1 - Hydrogen Distribution Network - Overground and Underground Pipelines
- Work No. 7A - Carbon Dioxide - Export Pipeline
- Work No. 8 - Oxygen and Nitrogen Gas Connections
- Work No. 10A.1 - Access Highway Improvements and Use

NOTES

- 1: Reproduced from Ordnance Survey digital map data © Crown copyright 2025. All rights reserved. License number AC0000808122.
- 2: Contains Ordnance Survey Data © Crown Copyright and database right 2025.

ISSUE PURPOSE

For Examination

PROJECT NUMBER

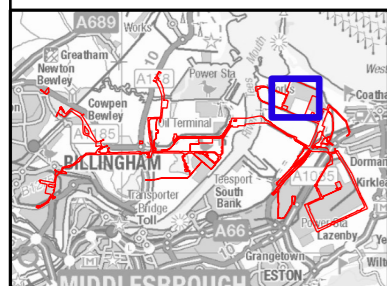
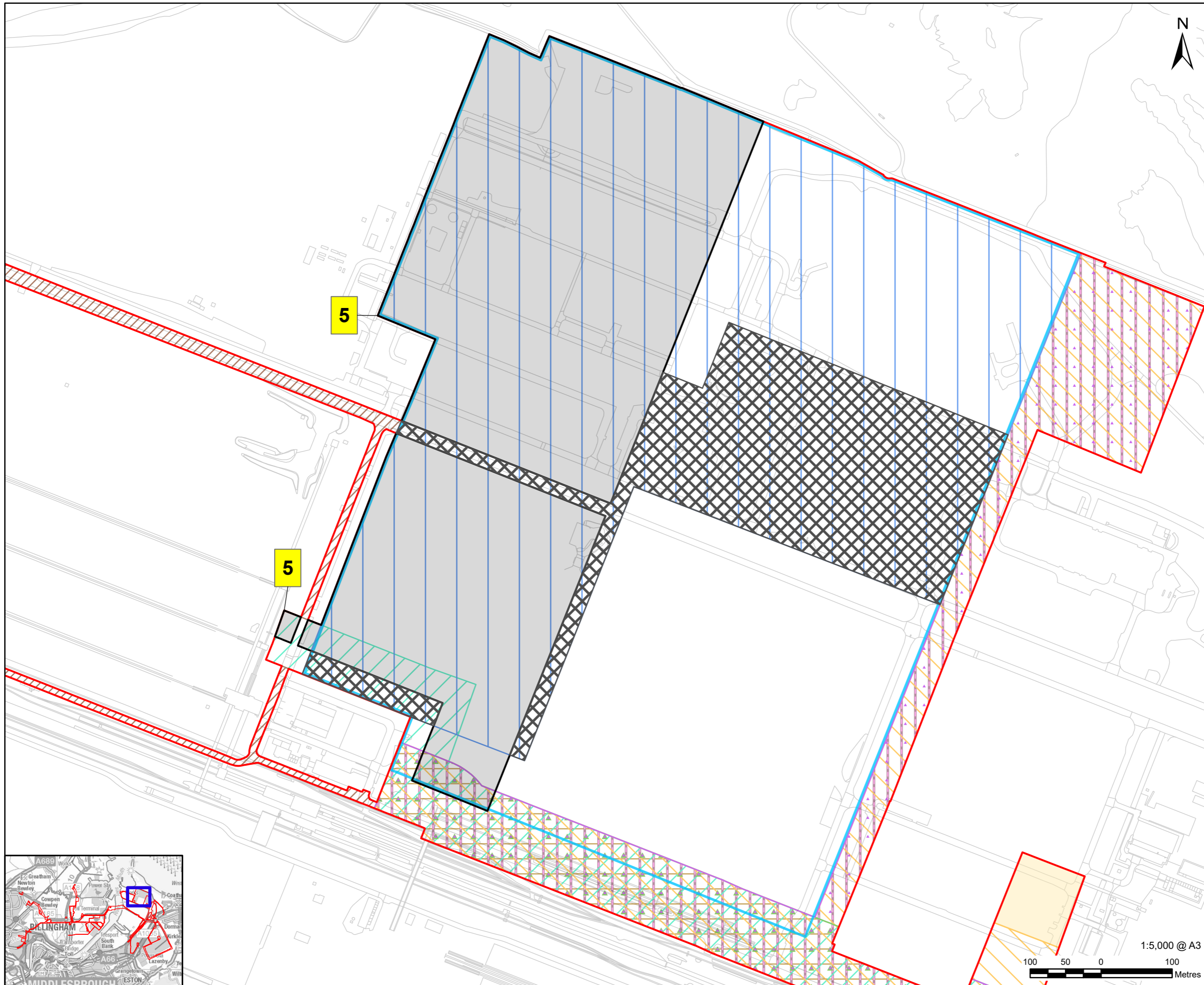
60689030

FIGURE TITLE

Change Application - Work No. Comparison Plans

FIGURE NUMBER

Sheet 6 of 18 (Change 5)



This drawing has been prepared for the use of AECOM's client. It may not be used, modified, reproduced or relied upon by third parties, except as agreed by AECOM or as required by law. AECOM accepts no responsibility, and denies any liability whatsoever, to any party that uses or relies on this drawing without AECOM's express written consent. Do not scale this document. All measurements must be obtained from the stated dimensions.



AECOM Limited
100 Embankment,
Cathedral Approach,
Manchester, M3 7FB
www.aecom.com

- Order limits - For Change Notification - August 2024
- Change No. 1
- Land Removed
- Work No. 1B.2 Removed
- Extent of Work No. 1
- Work No. 1B.2 - Water Connections and Water and Effluent Treatment Plant for Work No. 1A.2
- Work No. 2A - Natural Gas Connection - Underground High Pressure Gas Pipeline
- Work No. 3A - Electrical Connection Works
- Work No. 3B.1 - Electrical Connection - Above Ground Installation Connecting Work No. 3A to Pellet-Sinter Substation
- Work No. 4 - Water Supply Connection Works
- Work No. 5 - Wastewater Disposal Works
- Work No. 6A.1 - Hydrogen Distribution Network - Overground and Underground Pipelines
- Work No. 7A - Carbon Dioxide - Export Pipeline
- Work No. 8 - Oxygen and Nitrogen Gas Connections
- Work No. 10A.1 - Access Highway Improvements and Use

NOTES

- 1: Reproduced from Ordnance Survey digital map data © Crown copyright 2025. All rights reserved. License number AC0000808122.
- 2: Contains Ordnance Survey Data © Crown Copyright and database right 2025.

ISSUE PURPOSE

For Examination

PROJECT NUMBER

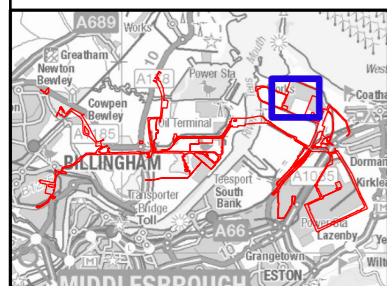
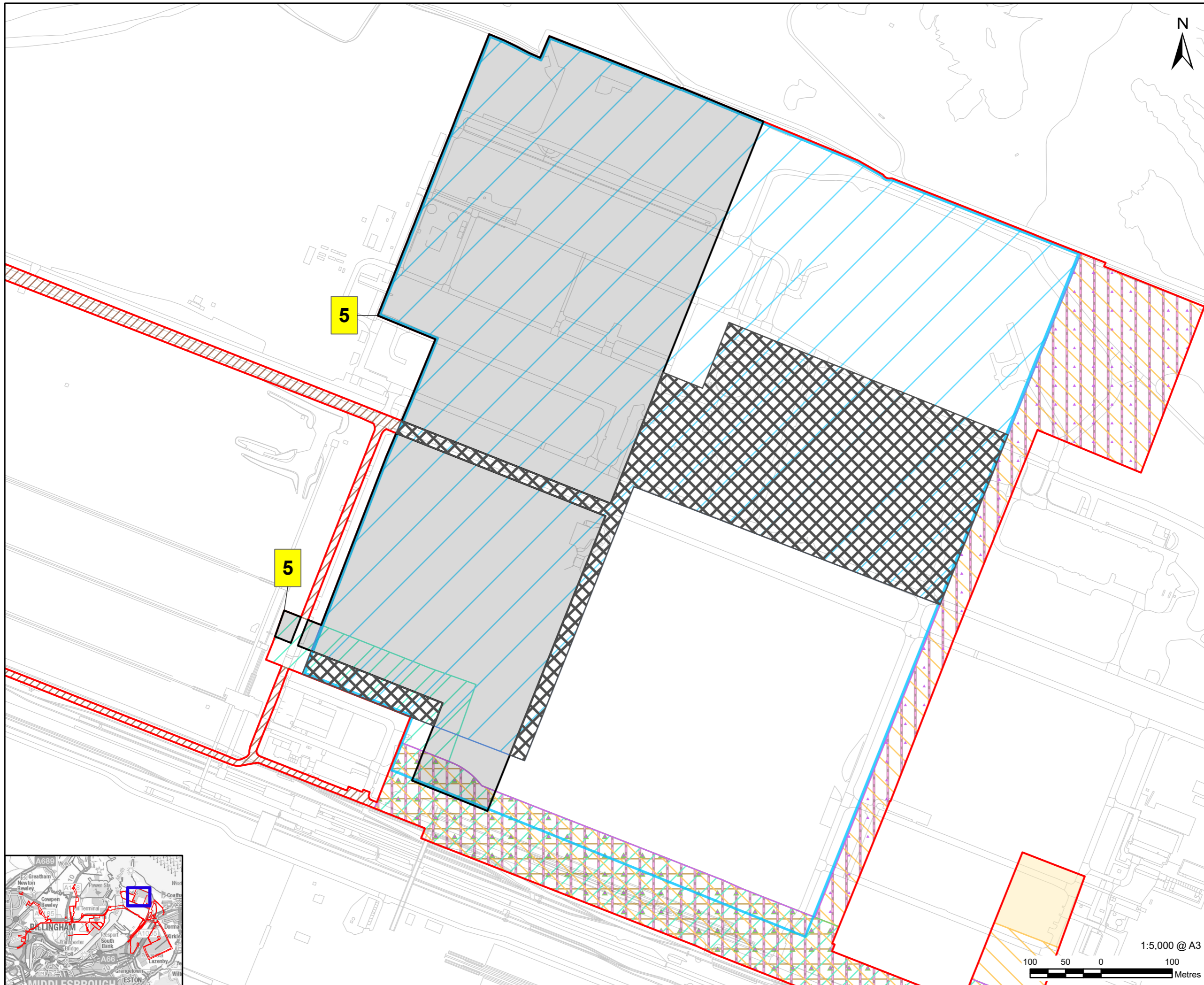
60689030

FIGURE TITLE

Change Application - Work No. Comparison Plans

FIGURE NUMBER

Sheet 7 of 18 (Change 5)



This drawing has been prepared for the use of AECOM's client. It may not be used, modified, reproduced or relied upon by third parties, except as agreed by AECOM or as required by law. AECOM accepts no responsibility, and denies any liability whatsoever, to any party that uses or relies on this drawing without AECOM's express written consent. Do not scale this document. All measurements must be obtained from the stated dimensions.



AECOM Limited
100 Embankment,
Cathedral Approach,
Manchester, M3 7FB
www.aecom.com

- Order limits - For Change Notification - August 2024
- Change No.
- Land Removed
- Work No. 1C Removed
- Extent of Work No. 1
- Work No. 1C - Above Ground Pressurised Hydrogen Storage
- Work No. 2A - Natural Gas Connection - Underground High Pressure Gas Pipeline
- Work No. 3A - Electrical Connection Works
- Work No. 3B.1 - Electrical Connection - Above Ground Installation Connecting Work No. 3A to Pellet-Sinter Substation
- Work No. 4 - Water Supply Connection Works
- Work No. 5 - Wastewater Disposal Works
- Work No. 6A.1 - Hydrogen Distribution Network - Overground and Underground Pipelines
- Work No. 7A - Carbon Dioxide - Export Pipeline
- Work No. 8 - Oxygen and Nitrogen Gas Connections
- Work No. 10A.1 - Access Highway Improvements and Use

NOTES

- 1: Reproduced from Ordnance Survey digital map data © Crown copyright 2025. All rights reserved. License number AC0000808122.
- 2: Contains Ordnance Survey Data © Crown Copyright and database right 2025.

ISSUE PURPOSE

For Examination

PROJECT NUMBER

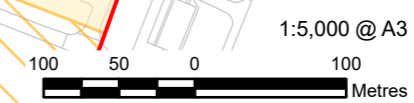
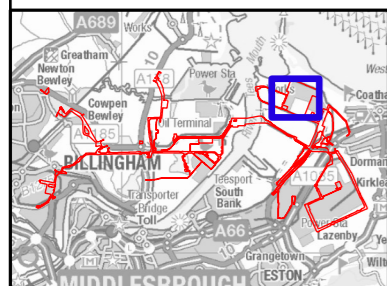
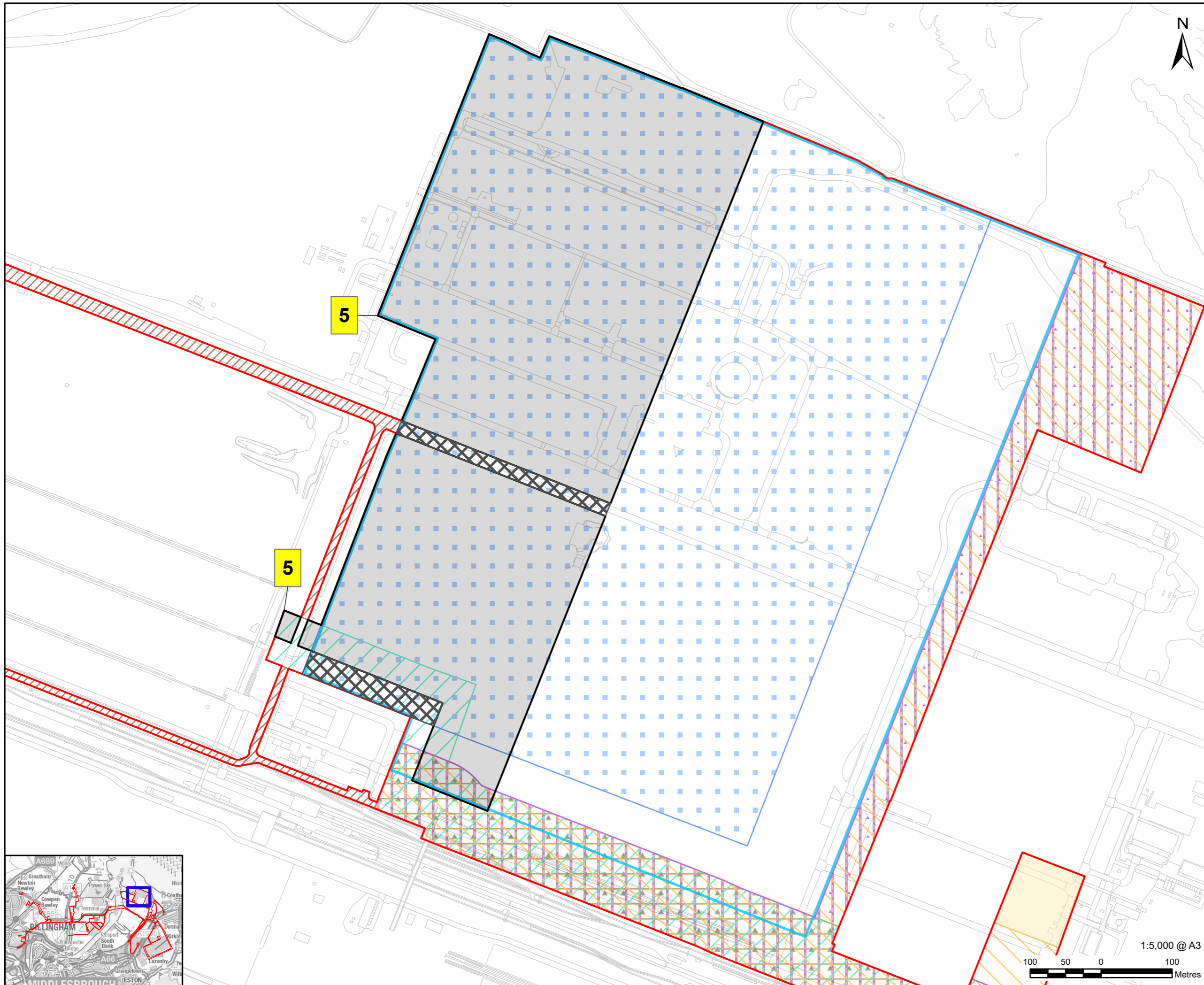
60689030

FIGURE TITLE

Change Application - Work No. Comparison Plans

FIGURE NUMBER

Sheet 8 of 18 (Change 5)



This drawing has been prepared for the use of AECOM's client. It may not be used, modified, reproduced or relied upon by third parties, except as agreed by AECOM or as required by law. AECOM accepts no responsibility, and denies any liability whatsoever, to any party that uses or relies on this drawing without AECOM's express written consent. Do not scale this document. All measurements must be obtained from the stated dimensions.



AECOM Limited
100 Embankment,
Cathedral Approach,
Manchester, M3 7FB
www.aecom.com

- Order limits - For Change Notification - August 2024
- Change No. 1
- Land Removed
- Work No. 1D Removed
- Extent of Work No. 1
- Work No. 1D - Administration, Control Room and Stores
- Work No. 2A - Natural Gas Connection - Underground High Pressure Gas Pipeline
- Work No. 3A - Electrical Connection Works
- Work No. 3B.1 - Electrical Connection - Above Ground Installation Connecting Work No. 3A to Pellet-Sinter Substation
- Work No. 4 - Water Supply Connection Works
- Work No. 5 - Wastewater Disposal Works
- Work No. 6A.1 - Hydrogen Distribution Network - Overground and Underground Pipelines
- Work No. 7A - Carbon Dioxide - Export Pipeline
- Work No. 8 - Oxygen and Nitrogen Gas Connections
- Work No. 10A.1 - Access Highway Improvements and Use

NOTES

- 1: Reproduced from Ordnance Survey digital map data © Crown copyright 2025. All rights reserved. License number AC0000808122.
- 2: Contains Ordnance Survey Data © Crown Copyright and database right 2025.

ISSUE PURPOSE

For Examination

PROJECT NUMBER

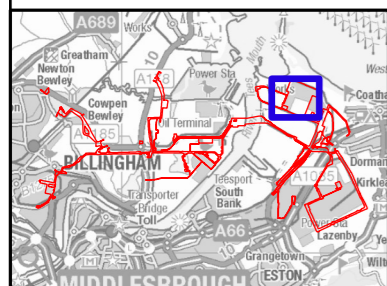
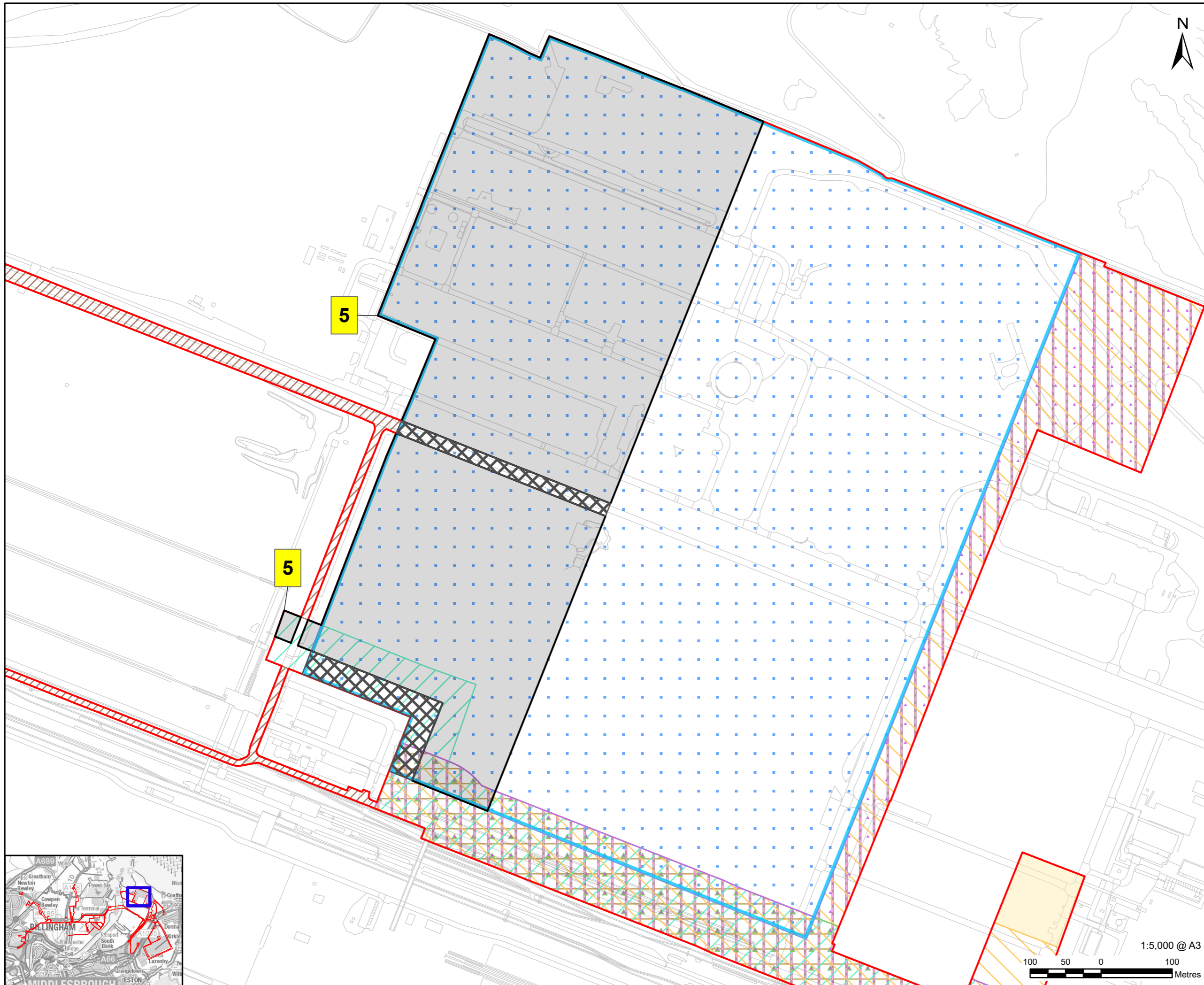
60689030

FIGURE TITLE

Change Application - Work No. Comparison Plans

FIGURE NUMBER

Sheet 9 of 18 (Change 5)



This drawing has been prepared for the use of AECOM's client. It may not be used, modified, reproduced or relied upon by third parties, except as agreed by AECOM or as required by law. AECOM accepts no responsibility, and denies any liability whatsoever, to any party that uses or relies on this drawing without AECOM's express written consent. Do not scale this document. All measurements must be obtained from the stated dimensions.



AECOM Limited
100 Embankment,
Cathedral Approach,
Manchester, M3 7FB
www.aecom.com

- Order limits - For Change Notification - August 2024
- Change No.
- Land Removed
- Work No. 1E.1 Extended
- Extent of Work No. 1
- Work No. 1E.1 - Connections and Ancillary Works in Connection with Work Nos. 1A.1, 1A.2, 1C and 1D
- Work No. 2A - Natural Gas Connection - Underground High Pressure Gas Pipeline
- Work No. 3A - Electrical Connection Works
- Work No. 3B.1 - Electrical Connection - Above Ground Installation Connecting Work No. 3A to Pellet-Sinter Substation
- Work No. 4 - Water Supply Connection Works
- Work No. 5 - Wastewater Disposal Works
- Work No. 6A.1 - Hydrogen Distribution Network - Overground and Underground Pipelines
- Work No. 7A - Carbon Dioxide - Export Pipeline
- Work No. 8 - Oxygen and Nitrogen Gas Connections
- Work No. 10A.1 - Access Highway Improvements and Use

NOTES

- 1: Reproduced from Ordnance Survey digital map data © Crown copyright 2025. All rights reserved. License number AC0000808122.
- 2: Contains Ordnance Survey Data © Crown Copyright and database right 2025.

ISSUE PURPOSE

For Examination

PROJECT NUMBER

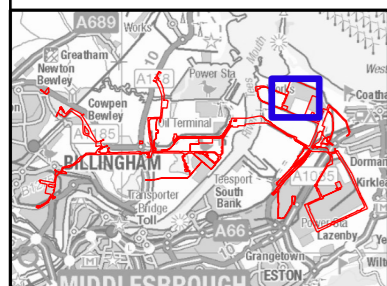
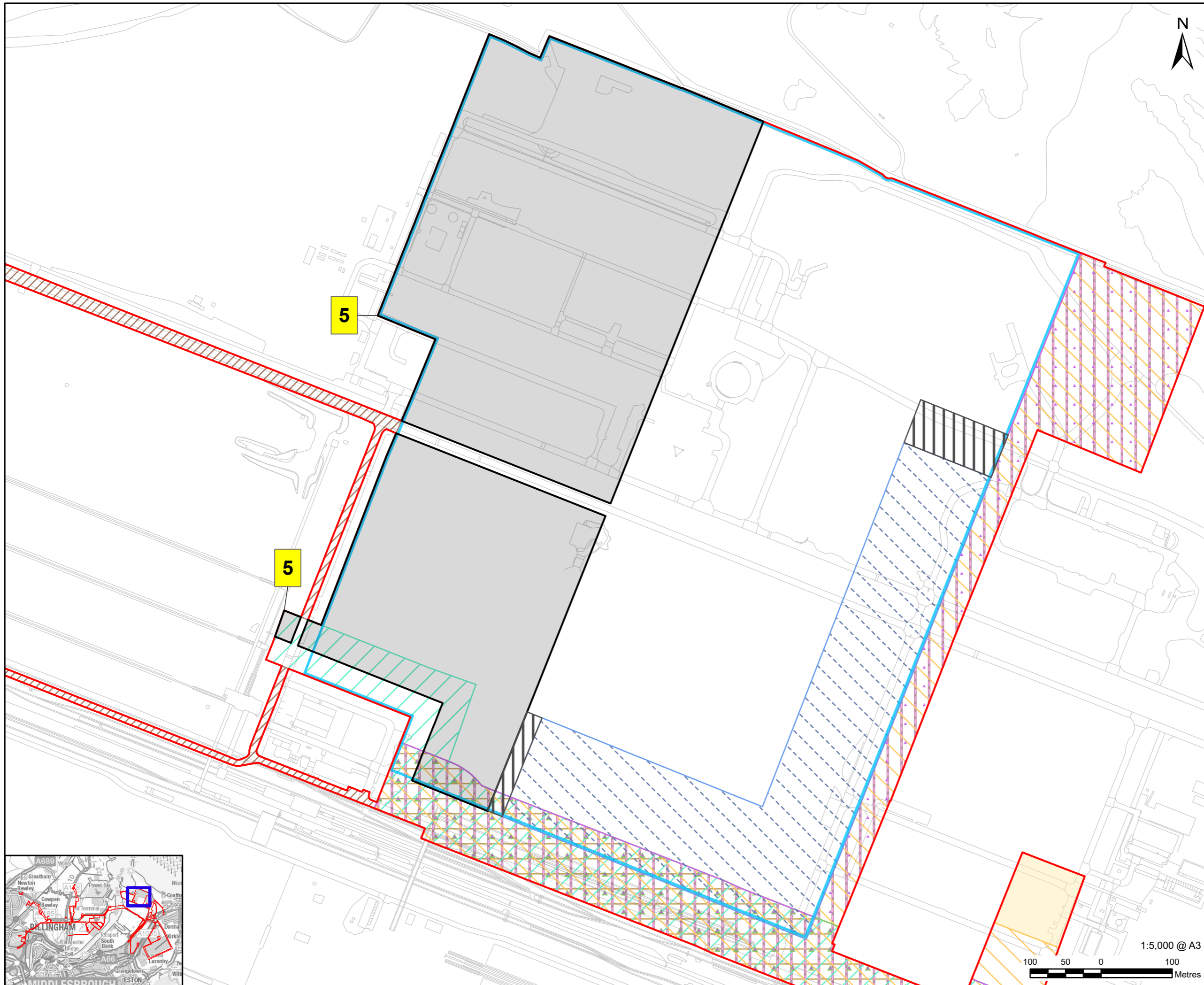
60689030

FIGURE TITLE

Change Application - Work No. Comparison Plans

FIGURE NUMBER

Sheet 10 of 18 (Change 5)



This drawing has been prepared for the use of AECOM's client. It may not be used, modified, reproduced or relied upon by third parties, except as agreed by AECOM or as required by law. AECOM accepts no responsibility, and denies any liability whatsoever, to any party that uses or relies on this drawing without AECOM's express written consent. Do not scale this document. All measurements must be obtained from the stated dimensions.



AECOM Limited
100 Embankment,
Cathedral Approach,
Manchester, M3 7FB
www.aecom.com

- Order limits - For Change Notification - August 2024
- Change No. 1
- Land Removed
- Work No. 1E.2 Removed
- Extent of Work No. 1
- Work No. 1E.2 - Connections and Ancillary Works in Connection with Work No. 1A.2
- Work No. 2A - Natural Gas Connection - Underground High Pressure Gas Pipeline
- Work No. 3A - Electrical Connection Works
- Work No. 3B.1 - Electrical Connection - Above Ground Installation Connecting Work No. 3A to Pellet-Sinter Substation
- Work No. 4 - Water Supply Connection Works
- Work No. 5 - Wastewater Disposal Works
- Work No. 6A.1 - Hydrogen Distribution Network - Overground and Underground Pipelines
- Work No. 7A - Carbon Dioxide - Export Pipeline
- Work No. 8 - Oxygen and Nitrogen Gas Connections
- Work No. 10A.1 - Access Highway Improvements and Use

NOTES

- 1: Reproduced from Ordnance Survey digital map data © Crown copyright 2025. All rights reserved. License number AC0000808122.
- 2: Contains Ordnance Survey Data © Crown Copyright and database right 2025.

ISSUE PURPOSE

For Examination

PROJECT NUMBER

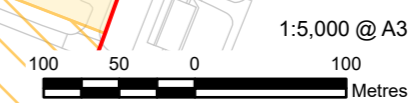
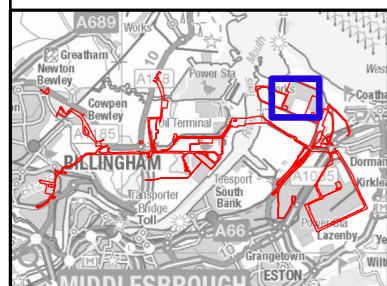
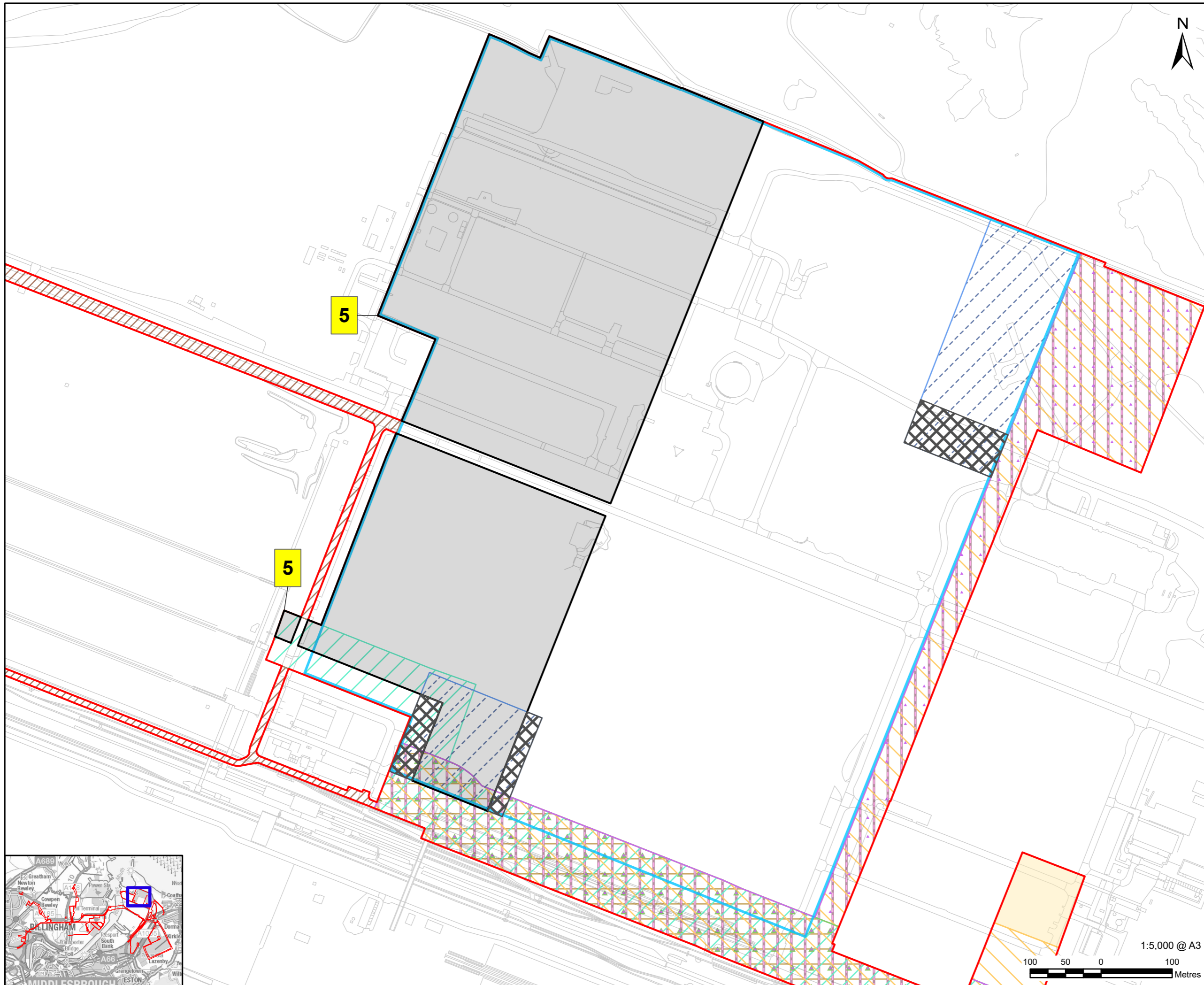
60689030

FIGURE TITLE

Change Application - Work No. Comparison Plans

FIGURE NUMBER

Sheet 11 of 18 (Change 5)



This drawing has been prepared for the use of AECOM's client. It may not be used, modified, reproduced or relied upon by third parties, except as agreed by AECOM or as required by law. AECOM accepts no responsibility, and denies any liability whatsoever, to any party that uses or relies on this drawing without AECOM's express written consent. Do not scale this document. All measurements must be obtained from the stated dimensions.



AECOM Limited
100 Embankment,
Cathedral Approach,
Manchester, M3 7FB
www.aecom.com

- Order limits - For Change Notification - August 2024
- Change No. 1
- Land Removed
- Work No. 3A, 4, 5, 7 and 8 Removed
- Extent of Work No. 1
- Work No. 2A - Natural Gas Connection - Underground High Pressure Gas Pipeline
- Work No. 3A - Electrical Connection Works
- Work No. 3B.1 - Electrical Connection - Above Ground Installation Connecting Work No. 3A to Pellet-Sinter Substation
- Work No. 4 - Water Supply Connection Works
- Work No. 5 - Wastewater Disposal Works
- Work No. 6A.1 - Hydrogen Distribution Network - Overground and Underground Pipelines
- Work No. 7A - Carbon Dioxide - Export Pipeline
- Work No. 8 - Oxygen and Nitrogen Gas Connections
- Work No. 10A.1 - Access Highway Improvements and Use

NOTES

- 1: Reproduced from Ordnance Survey digital map data © Crown copyright 2025. All rights reserved. License number AC0000808122.
- 2: Contains Ordnance Survey Data © Crown Copyright and database right 2025.

ISSUE PURPOSE

For Examination

PROJECT NUMBER

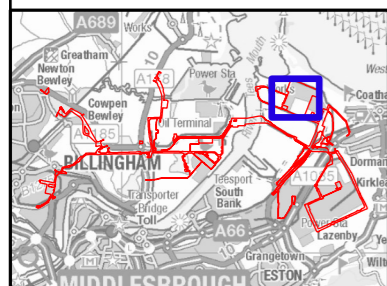
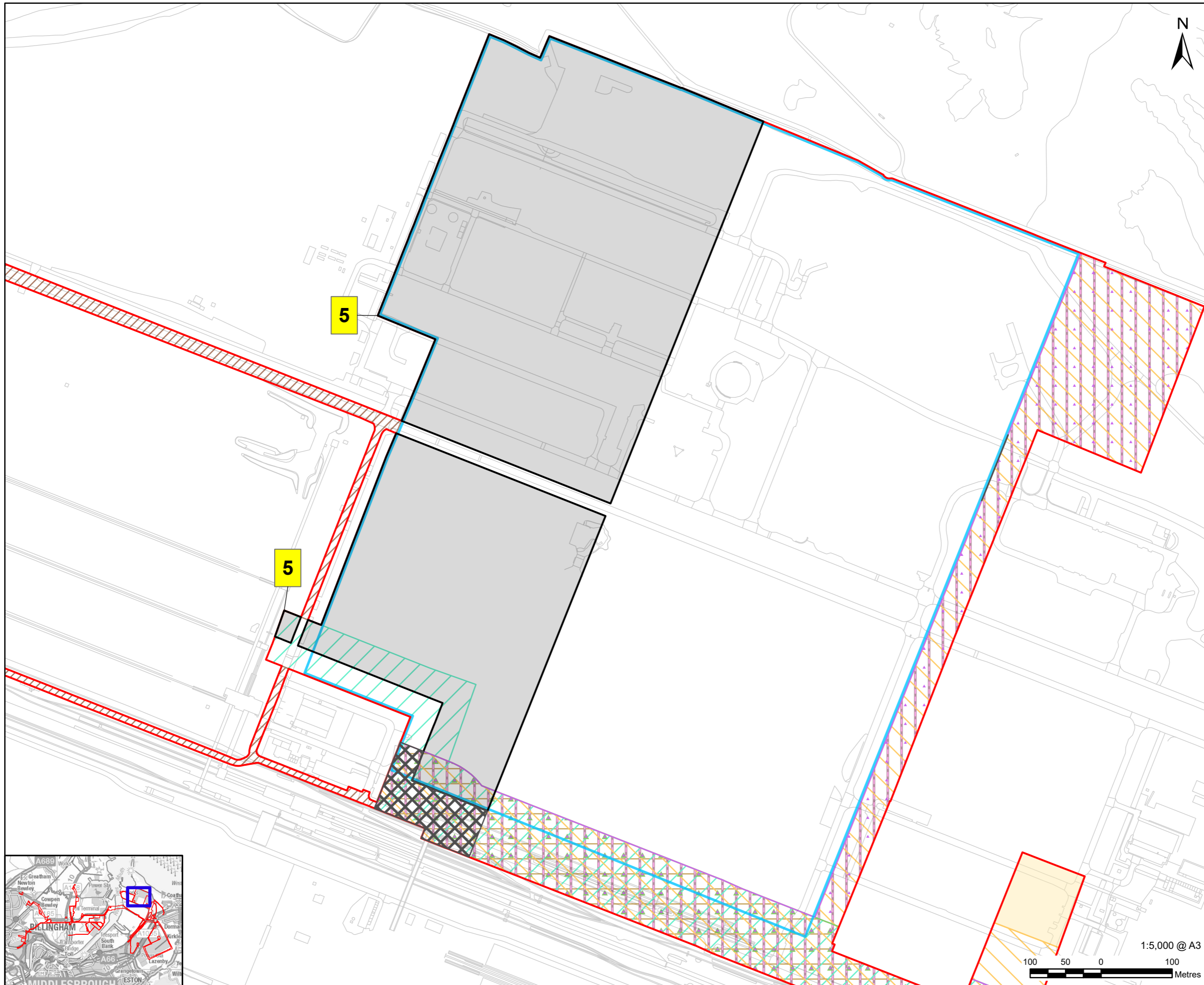
60689030

FIGURE TITLE

Change Application - Work No. Comparison Plans

FIGURE NUMBER

Sheet 12 of 18 (Change 5)



This drawing has been prepared for the use of AECOM's client. It may not be used, modified, reproduced or relied upon by third parties, except as agreed by AECOM or as required by law. AECOM accepts no responsibility, and denies any liability whatsoever, to any party that uses or relies on this drawing without AECOM's express written consent. Do not scale this document. All measurements must be obtained from the stated dimensions.



AECOM Limited
100 Embankment,
Cathedral Approach,
Manchester, M3 7FB
www.aecom.com

- Order limits - For Change Notification - August 2024
- Change No.
- Land Removed
- Work No. 10A.1 Extended
- Extent of Work No. 1
- Work No. 2A - Natural Gas Connection - Underground High Pressure Gas Pipeline
- Work No. 3A - Electrical Connection Works
- Work No. 3B.1 - Electrical Connection - Above Ground Installation Connecting Work No. 3A to Pellet-Sinter Substation
- Work No. 4 - Water Supply Connection Works
- Work No. 5 - Wastewater Disposal Works
- Work No. 6A.1 - Hydrogen Distribution Network - Overground and Underground Pipelines
- Work No. 7A - Carbon Dioxide - Export Pipeline
- Work No. 8 - Oxygen and Nitrogen Gas Connections
- Work No. 10A.1 - Access Highway Improvements and Use

NOTES

- 1: Reproduced from Ordnance Survey digital map data © Crown copyright 2025. All rights reserved. License number AC0000808122.
- 2: Contains Ordnance Survey Data © Crown Copyright and database right 2025.

ISSUE PURPOSE

For Examination

PROJECT NUMBER

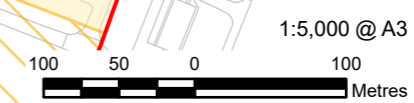
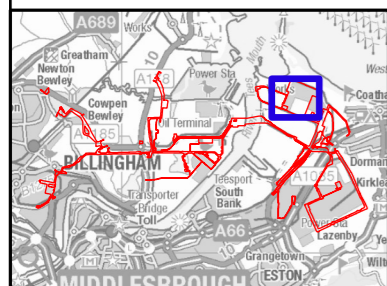
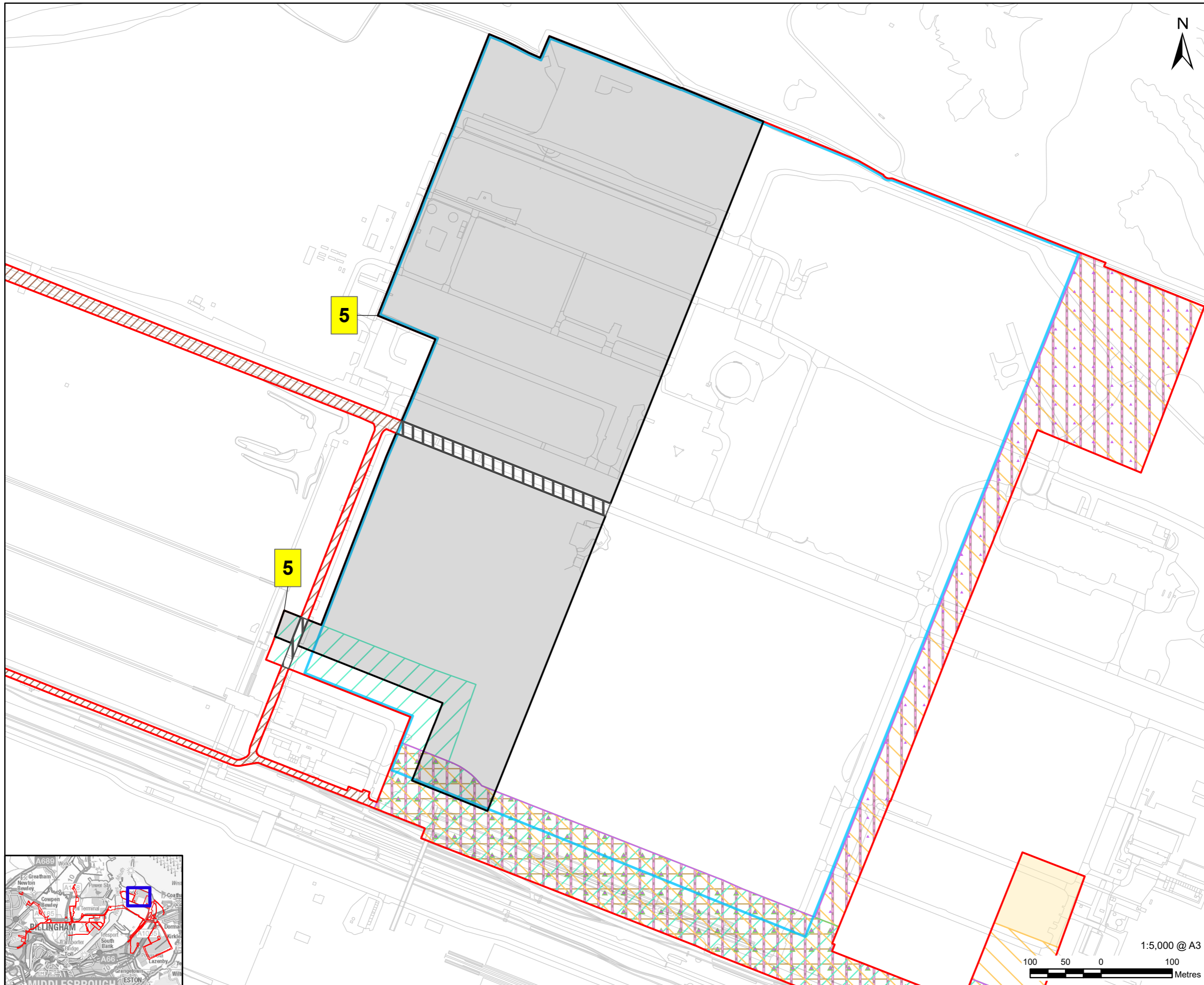
60689030

FIGURE TITLE

Change Application - Work No. Comparison Plans

FIGURE NUMBER

Sheet 13 of 18 (Change 5)

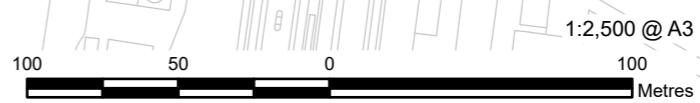
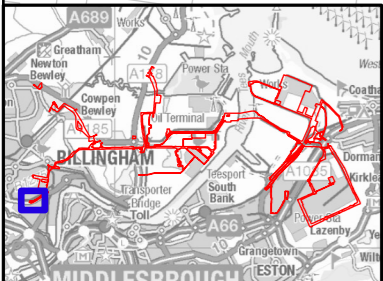
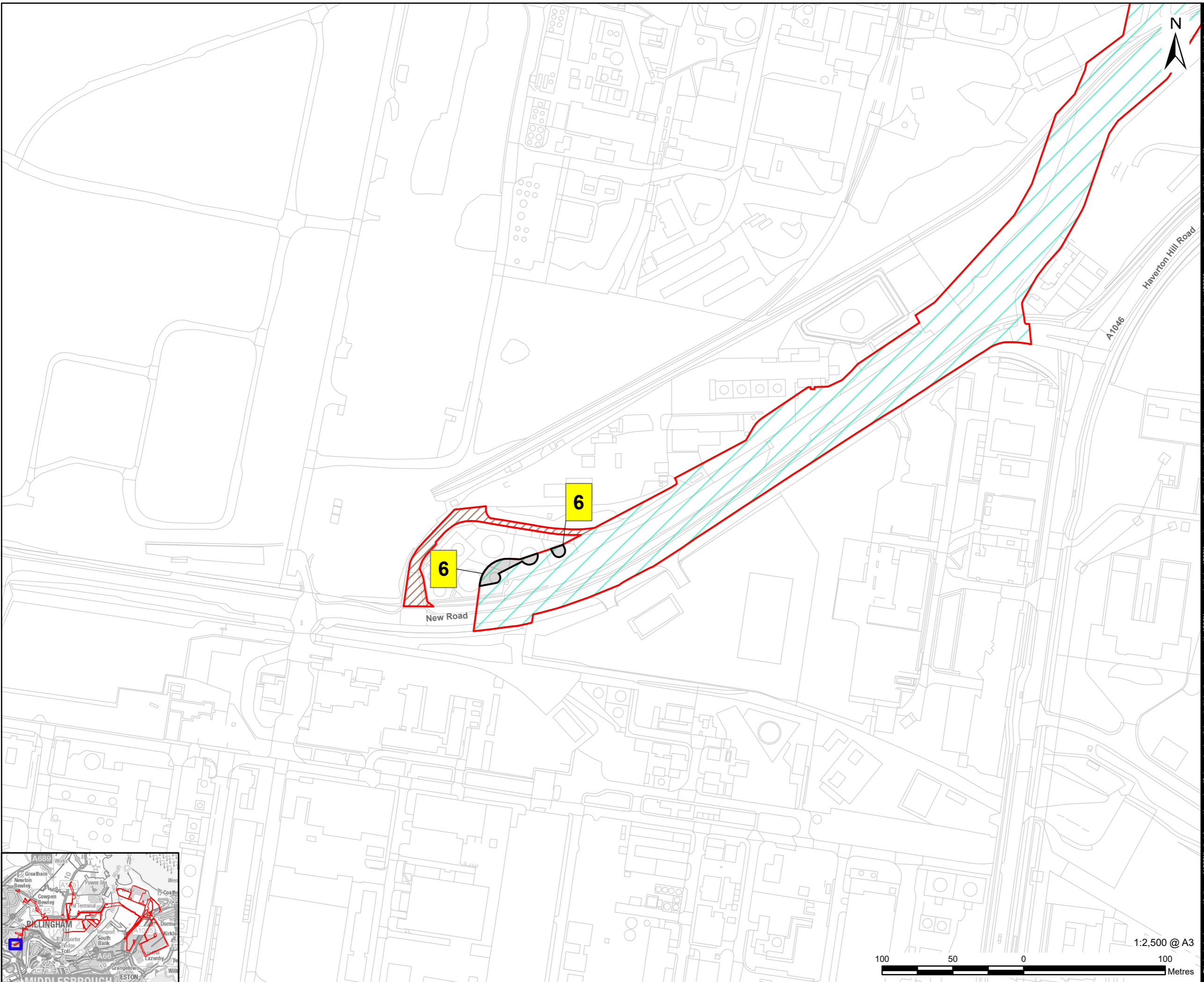


This drawing has been prepared for the use of AECOM's client. It may not be used, modified, reproduced or relied upon by third parties, except as agreed by AECOM or as required by law. AECOM accepts no responsibility, and denies any liability whatsoever, to any party that uses or relies on this drawing without AECOM's express written consent. Do not scale this document. All measurements must be obtained from the stated dimensions.



AECOM Limited
100 Embankment,
Cathedral Approach,
Manchester, M3 7FB
www.aecom.com

- Order limits - For Change Notification - August 2024
- 1 Change No.
- Land Removed
- Work No. 6A.1 - Hydrogen Distribution Network - Overground and Underground Pipelines
- Work No. 10A.1 - Access Highway Improvements and Use



NOTES

- 1: Reproduced from Ordnance Survey digital map data © Crown copyright 2025. All rights reserved. License number AC0000808122.
- 2: Contains Ordnance Survey Data © Crown Copyright and database right 2025.

ISSUE PURPOSE

For Examination

PROJECT NUMBER

60689030

FIGURE TITLE

Change Application - Work No. Comparison Plans

FIGURE NUMBER

Sheet 14 of 18 (Change 6)

This drawing has been prepared for the use of AECOM's client. It may not be used, modified, reproduced or relied upon by third parties, except as agreed by AECOM or as required by law. AECOM accepts no responsibility, and denies any liability whatsoever, to any party that uses or relies on this drawing without AECOM's express written consent. Do not scale this document. All measurements must be obtained from the stated dimensions.



AECOM Limited
100 Embankment,
Cathedral Approach,
Manchester, M3 7FB
www.aecom.com

- Order limits - For Change Notification - August 2024
- 1 Change No.
- Land Removed
- Work No. 6A.1 - Hydrogen Distribution Network - Overground and Underground Pipelines
- Work No. 6B.1 - Hydrogen Distribution Network - Above Ground Installations
- Work No. 9 - Temporary Construction Compounds
- Work No. 10A.1 - Access Highway Improvements and Use

NOTES

- 1: Reproduced from Ordnance Survey digital map data © Crown copyright 2025. All rights reserved. License number AC0000808122.
- 2: Contains Ordnance Survey Data © Crown Copyright and database right 2025.

ISSUE PURPOSE

For Examination

PROJECT NUMBER

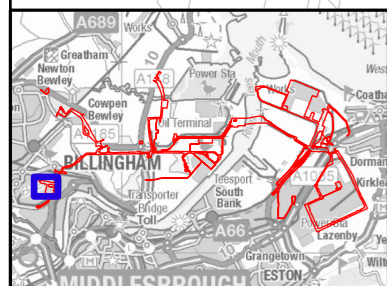
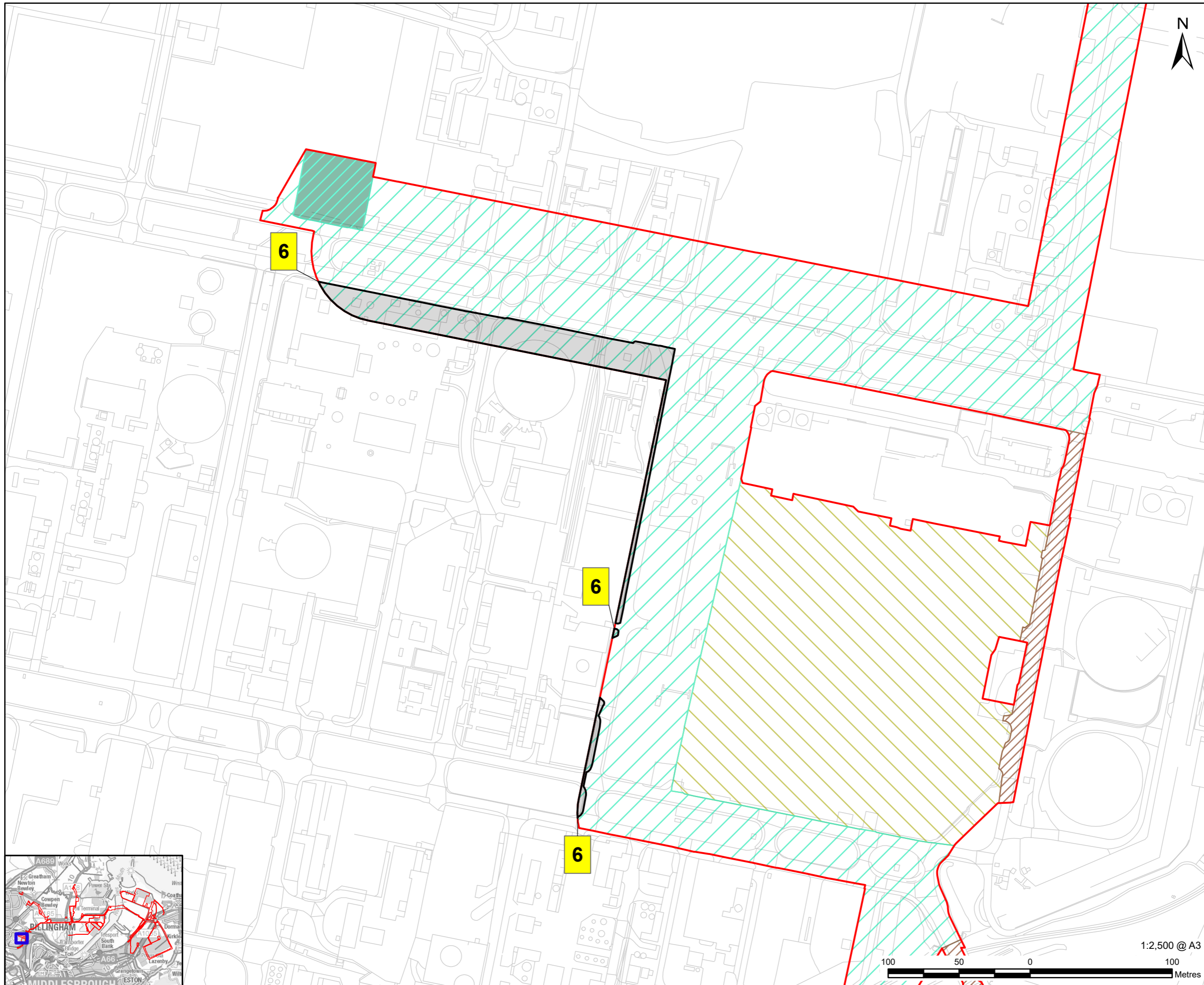
60689030

FIGURE TITLE

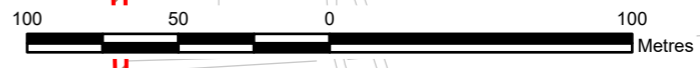
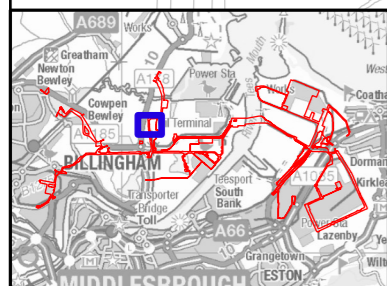
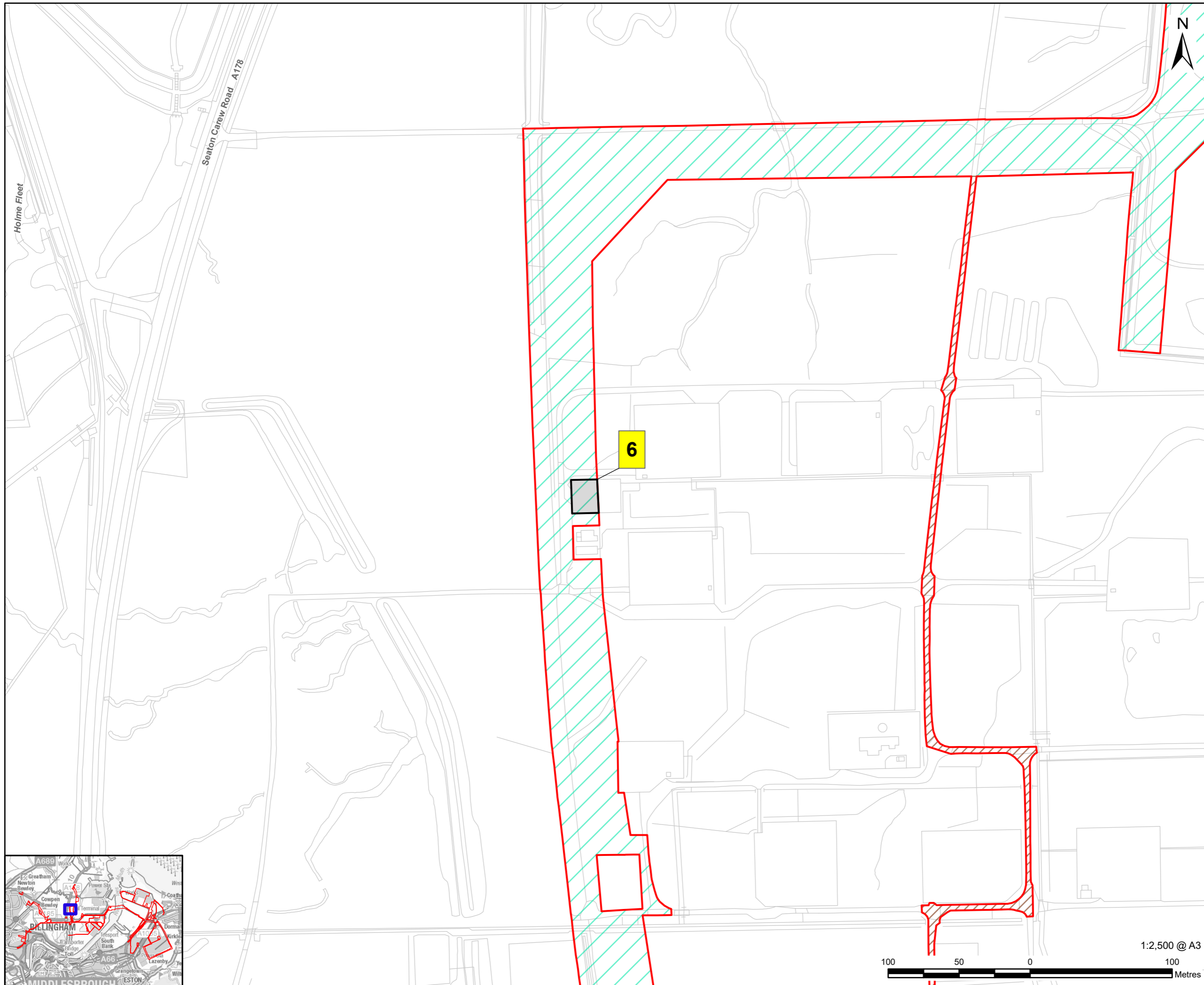
Change Application - Work No. Comparison Plans

FIGURE NUMBER

Sheet 15 of 18 (Change 6)



This drawing has been prepared for the use of AECOM's client. It may not be used, modified, reproduced or relied upon by third parties, except as agreed by AECOM or as required by law. AECOM accepts no responsibility, and denies any liability whatsoever, to any party that uses or relies on this drawing without AECOM's express written consent. Do not scale this document. All measurements must be obtained from the stated dimensions.



LEGEND

- Order limits - For Change Notification - August 2024
- Change No.
- Land Removed
- Work No. 6A.1 - Hydrogen Distribution Network - Overground and Underground Pipelines
- Work No. 10A.1 - Access Highway Improvements and Use

NOTES

- 1: Reproduced from Ordnance Survey digital map data © Crown copyright 2025. All rights reserved. License number AC0000808122.
- 2: Contains Ordnance Survey Data © Crown Copyright and database right 2025.

ISSUE PURPOSE

For Examination

PROJECT NUMBER

60689030

FIGURE TITLE

Change Application - Work No. Comparison Plans

FIGURE NUMBER

Sheet 16 of 18 (Change 6)

This drawing has been prepared for the use of AECOM's client. It may not be used, modified, reproduced or relied upon by third parties, except as agreed by AECOM or as required by law. AECOM accepts no responsibility, and denies any liability whatsoever, to any party that uses or relies on this drawing without AECOM's express written consent. Do not scale this document. All measurements must be obtained from the stated dimensions.











APPLICANT

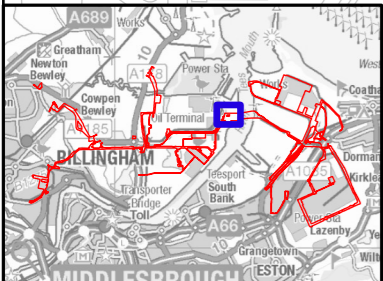
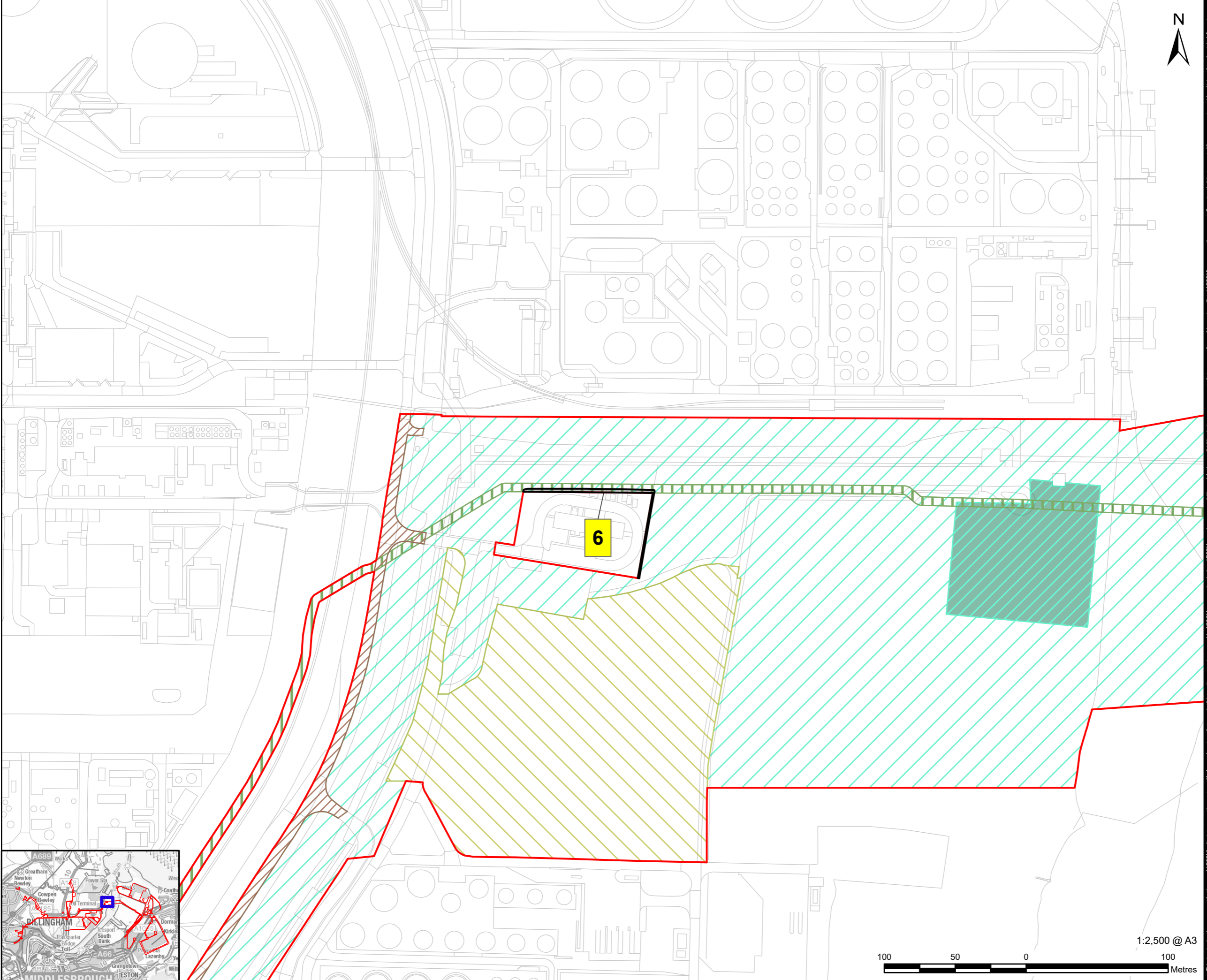


CONSULTANT

AECOM Limited
100 Embankment,
Cathedral Approach,
Manchester, M3 7FB
www.aecom.com

LEGEND

-  Order limits - For Change Notification - August 2024
-  Change No.
-  Land Removed
-  Work No. 2C - Natural Gas Connection - Reconnected High Pressure Gas Pipeline
-  Work No. 6A.1 - Hydrogen Distribution Network - Overground and Underground Pipelines
-  Work No. 6B.1 - Hydrogen Distribution Network - Above Ground Installations
-  Work No. 9 - Temporary Construction Compounds
-  Work No. 10A.1 - Access Highway Improvements and Use



NOTES

- 1: Reproduced from Ordnance Survey digital map data © Crown copyright 2025. All rights reserved. License number AC0000808122.
- 2: Contains Ordnance Survey Data © Crown Copyright and database right 2025.

ISSUE PURPOSE

For Examination

PROJECT NUMBER


60689030

FIGURE TITLE

Change Application - Work No. Comparison Plans

FIGURE NUMBER

Sheet 17 of 18 (Change 6)



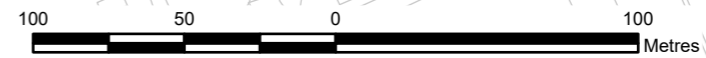
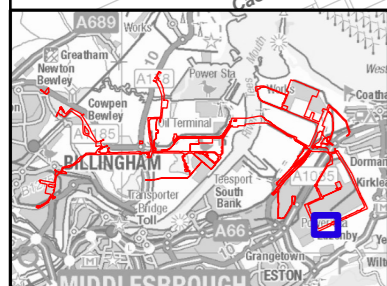
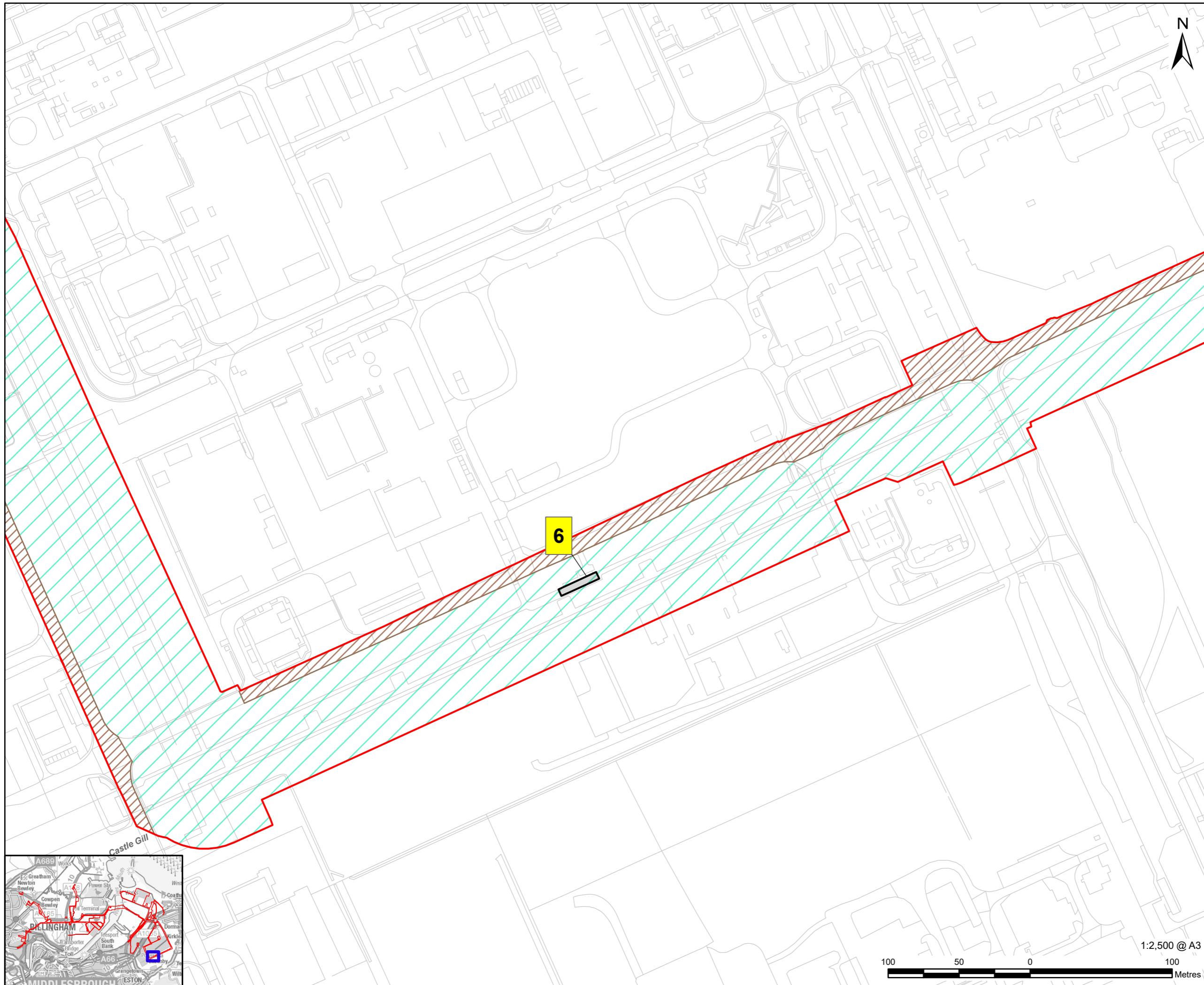
1:2,500 @ A3

This drawing has been prepared for the use of AECOM's client. It may not be used, modified, reproduced or relied upon by third parties, except as agreed by AECOM or as required by law. AECOM accepts no responsibility, and denies any liability whatsoever, to any party that uses or relies on this drawing without AECOM's express written consent. Do not scale this document. All measurements must be obtained from the stated dimensions.



AECOM Limited
100 Embankment,
Cathedral Approach,
Manchester, M3 7FB
www.aecom.com

- Order limits - For Change Notification - August 2024
- 6 Change No.
- Land Removed
- Work No. 6A.1 - Hydrogen Distribution Network - Overground and Underground Pipelines
- Work No. 10A.1 - Access Highway Improvements and Use



NOTES

- 1: Reproduced from Ordnance Survey digital map data © Crown copyright 2025. All rights reserved. License number AC0000808122.
- 2: Contains Ordnance Survey Data © Crown Copyright and database right 2025.

ISSUE PURPOSE

For Examination

PROJECT NUMBER

60689030

FIGURE TITLE

Change Application - Work No. Comparison Plans

FIGURE NUMBER

Sheet 18 of 18 (Change 6)

This drawing has been prepared for the use of AECOM's client. It may not be used, modified, reproduced or relied upon by third parties, except as agreed by AECOM or as required by law. AECOM accepts no responsibility, and denies any liability whatsoever, to any party that uses or relies on this drawing without AECOM's express written consent. Do not scale this document. All measurements must be obtained from the stated dimensions.